









Appendix 1.1 Building Periods

BARNACK CONSERVATION AREA

Project: CONSERVATION AREA Department: PLANNING
Scale: 2000 Date: 4-9-09 Name: ST Drawing number:
This map is reproduced from or based upon Ordnance Survey material with the permission of Ordnance Survey on behalf of the Controller of Her Majesty's Stationery Office © Crown copyright.
Unauthorized reproduction infringes Crown copyright and may lead to prosecution or civil proceedings. Peterborough City Council, LA 10004238, 2009.

**BARNACK CONSERVATION AREA & VILLAGE
CONSERVATION APPRAISAL**

BUILDING PERIODS

	Pre 1600	(16th century and earlier)
	1600 - 1700	(17th century)
	1700 - 1800	(18th century)
	1800 - 1900	(19th century)
	1900 - 1950	(20th century)
	1950 - 2000	"
	2000 and later	"
	Conservation Area Boundary	

Date of survey: 15th August 2006