







16 - A47 West of Wansford

16

 PETERBOROUGH CITY COUNCIL

-  Schemes 2010-2011
-  Roads
-  Peterborough City Council Boundary
-  Railways
-  Rivers

This map is reproduced from or based upon Ordnance Survey material with the permission of Ordnance Survey on behalf of the Controller of Her Majesty's Stationery Office. © Crown copyright. Unauthorised reproduction infringes Crown copyright and may lead to prosecution or civil proceedings. Peterborough City Council. 100024236. 2010.