



Appendix 1.6 Townscape Appraisal

HELPSTON CONSERVATION AREA

Project: Department: Planning Services
 Scale: 1:2000 Date: 09 July 2009 Name: ST Drawing number:
 This map is reproduced from or based upon Ordnance Survey material with the permission of Ordnance Survey on behalf of the Controller of Her Majesty's Stationery Office © Crown copyright.
 Unauthorised reproduction infringes Crown copyright and may lead to prosecution or civil proceedings. Peterborough City Council LA 10004238 2008

KEY TO TOWNSCAPE SYMBOLS






TOWNSCAPE SIGNIFICANCE






10%
POSITIVE TOWNSCAPE

80%



10%
NEGATIVE TOWNSCAPE





SPACES

-  VERTICAL ENCLOSURE
-  STATIC ENCLOSURE
-  DYNAMIC ENCLOSURE
-  CHANGES IN LEVEL
-  VIEWS AND VISTAS

-  VERTICAL ENCLOSURE
-  STATIC ENCLOSURE
-  DYNAMIC ENCLOSURE
-  CHANGES IN LEVEL
-  VIEWS AND VISTAS






ENCLOSING ELEMENTS

-  BUILDINGS
-  WALLS
-  FENCES AND RAILINGS
-  TREES
-  HEDGES
-  OTHER

-  BUILDINGS
-  WALLS
-  FENCES AND RAILINGS
-  TREES
-  HEDGES
-  OTHER

DETAILS

-  ARCHITECTURAL
-  STREET FURNITURE
-  ADVERTISEMENTS
-  FLOORSCAPE
-  OTHER

-  ARCHITECTURAL
-  STREET FURNITURE
-  ADVERTISEMENTS
-  FLOORSCAPE
-  OTHER