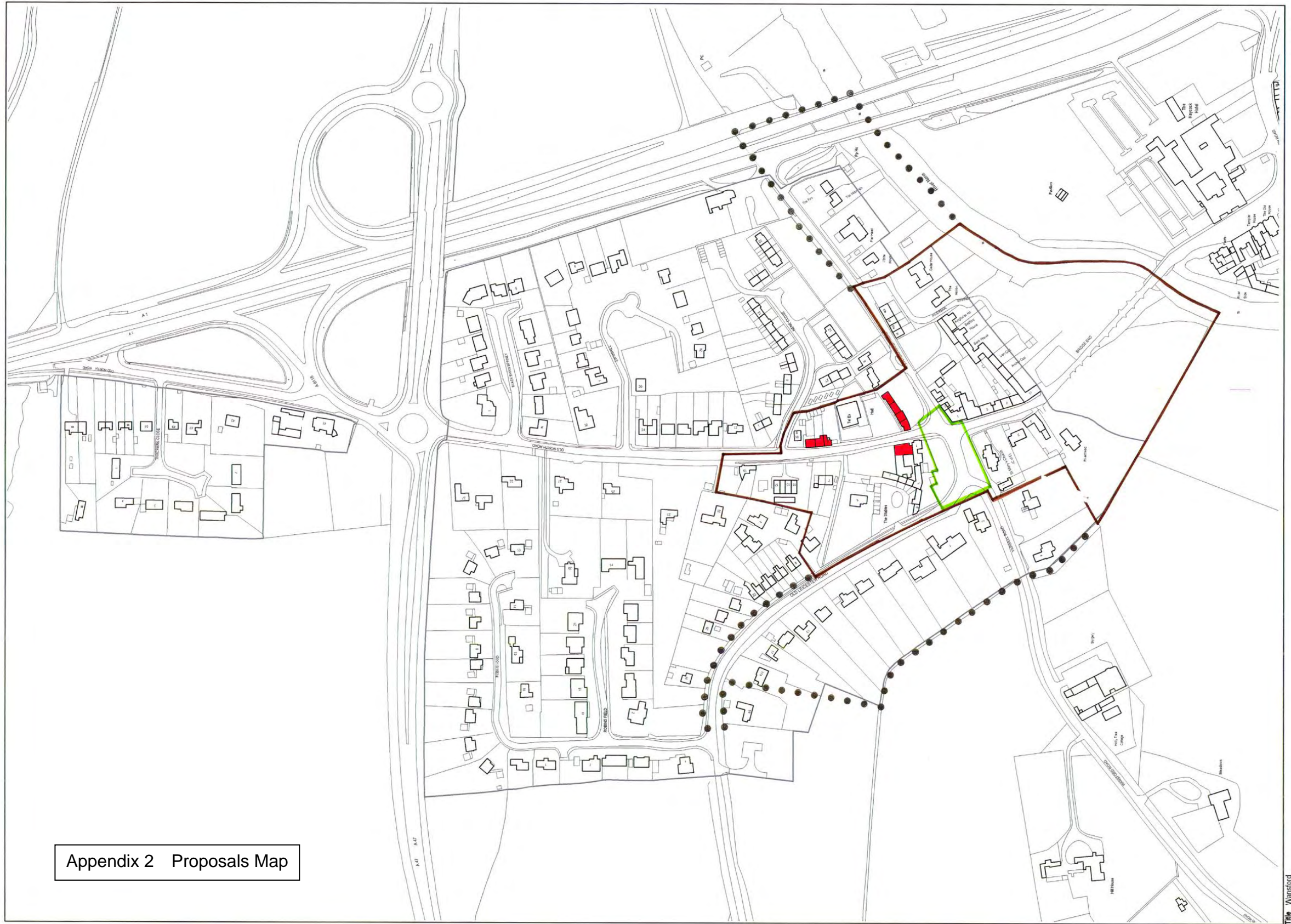







Appendix 2 Proposals Map



**WANSFORD CONSERVATION AREA & VILLAGE
CONSERVATION APPRAISAL**

Proposals Key

-  Buildings recommended for additional protection
-  Area recommended for future spatial analysis and townscape improvement
-  Village Envelope
-  Existing Conservation Area Boundary
-  Proposed Conservation Area Boundary