Rev E | Drawing Number 5046357/BR/GA/2503 | Status C

DO NOT SCALE

A1

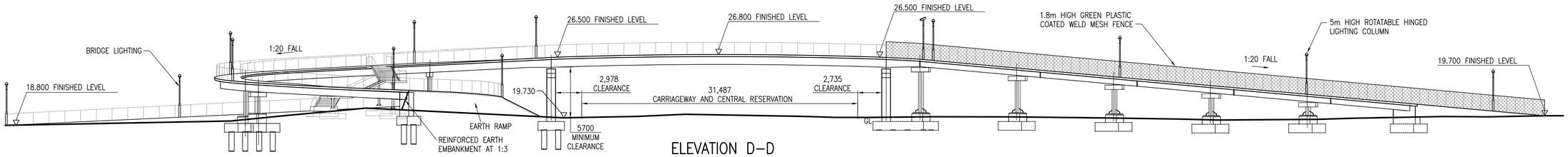

ELEVATION D–D
SCALE 1:250

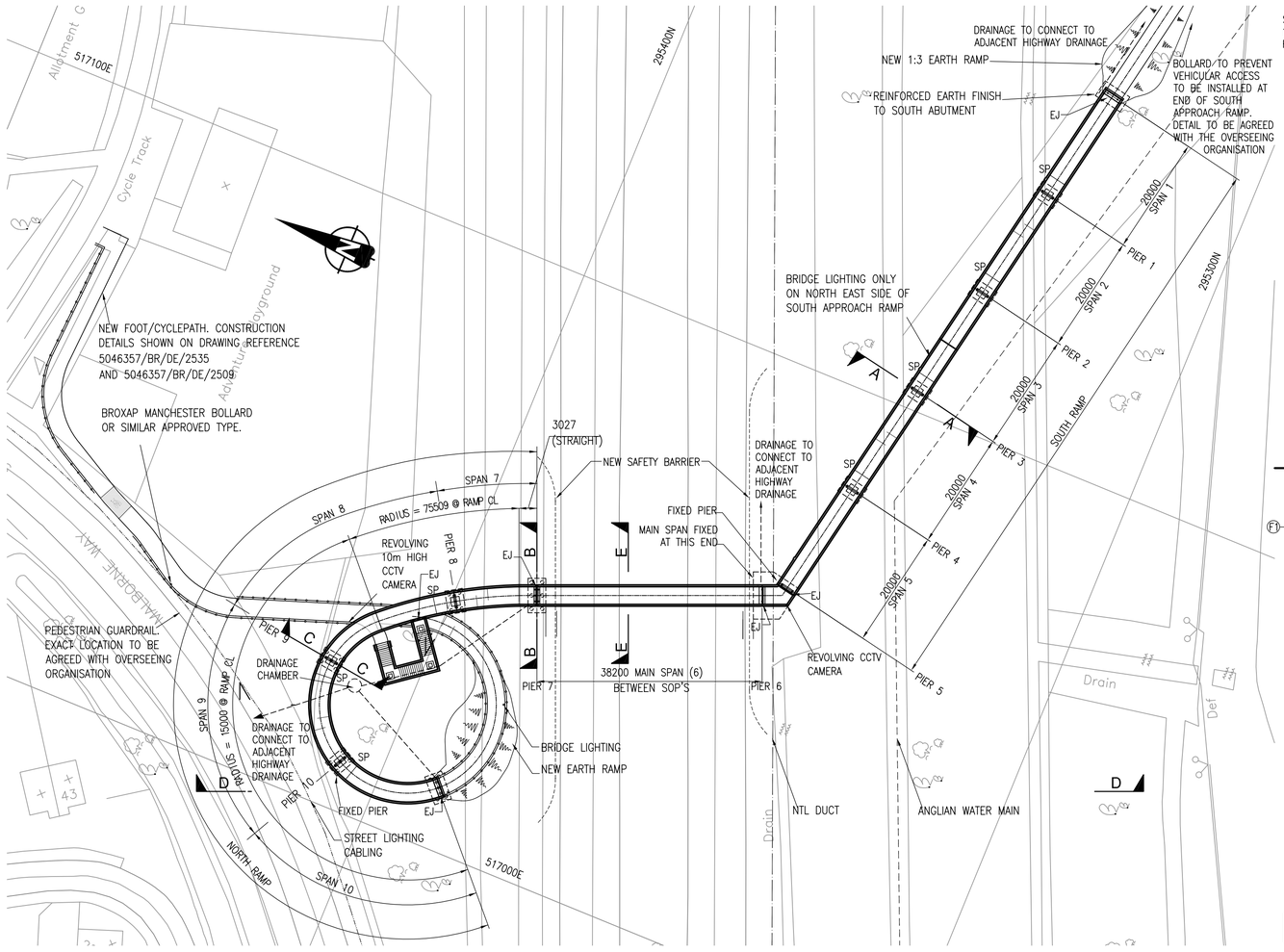

PLAN
SCALE 1:500

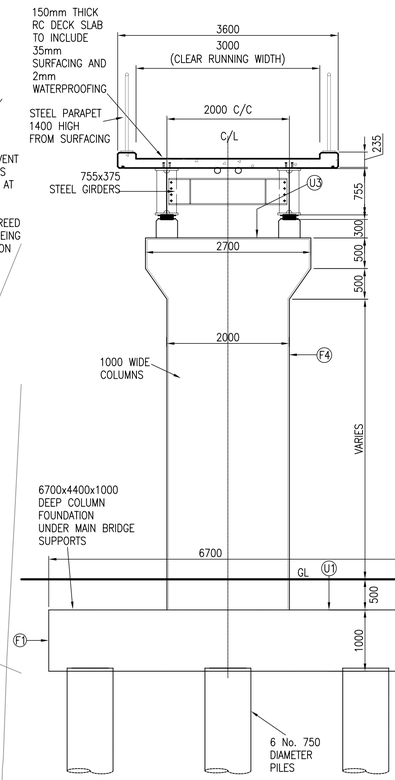

SECTION B–B
(SECTION THROUGH MAIN BRIDGE DECK)
SCALE 1:50

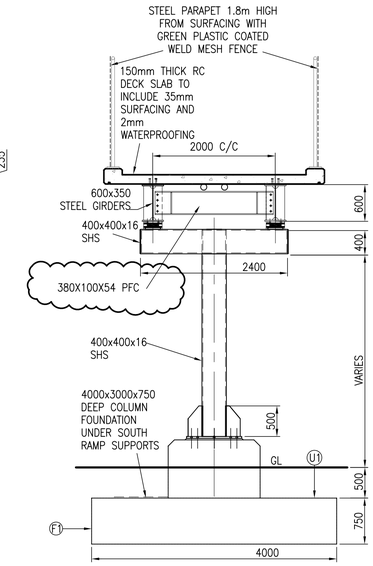

SECTION A–A
(SECTION THROUGH SOUTH RAMP)
SCALE 1:50

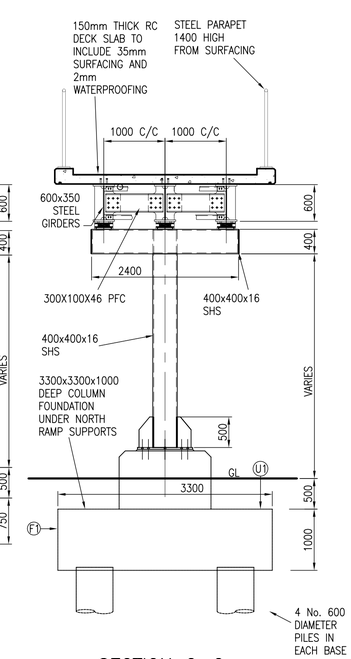

SECTION C–C
(SECTION THROUGH NORTH RAMP)
SCALE 1:50

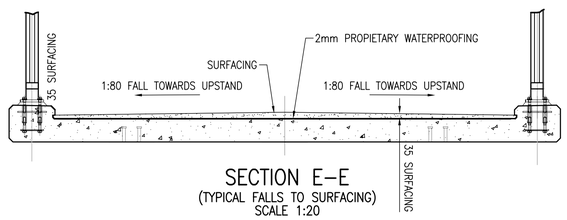

SECTION E–E
(TYPICAL FALLS TO SURFACING)
SCALE 1:20

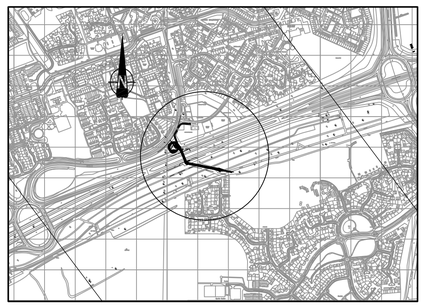

LOCATION PLAN
SCALE 1:10000

Based upon the Ordnance Survey Mapping with the permission of the Controller of Her Majesty's Stationery Office Crown Copyright. Unauthorised reproduction infringes copyright and may lead to prosecution or civil proceedings. Peterborough City Council Licence Number 100024236.

This map is reproduced from or based upon Ordnance Survey material with the permission of Ordnance Survey on behalf of the Controller of Her Majesty's Stationery Office. © Crown copyright. Unauthorised reproduction infringes Crown copyright and may lead to prosecution or civil proceedings. Peterborough City Council. 100024236. 2005.

NOTES

1. ALL DIMENSIONS ARE IN MILLIMETRES.
2. ALL LEVELS SHOWN ARE IN METRES ABOVE ORDNANCE DATUM.
3. LANDSCAPE PLANTING REQUIREMENTS AROUND BOTH APPROACH RAMPS TO BE AGREED WITH NATURAL ENGLAND AND THE OVERSEEING ORGANISATION.
4. ALL CCTV CAMERA AND BRIDGE LIGHTING POLES TO BE MID–HINGED AND FOLD DOWN ON APPROACH RAMPS TO EASE FUTURE MAINTENANCE.
5. LONG–LIFE PAINT SYSTEMS TO BE USED. COLOUR AND RAL NO. TO BE AGREED WITH THE OVERSEEING ORGANISATION.
6. 4 NO. CCTV NOTICE SIGNS TO BE INSTALLED AS AGREED WITH THE OVERSEEING ORGANISATION.

KEY:

EJ — EXPANSION JOINT
SP — SPLICE (2 ADDITIONAL TO BE ADDED TO NORTH RAMP)

Rev	Description	By	Date	Chk'd	Auth
E	DIM CHANGE AT SECTION A–A	SM	08/07	KMCW	DBB
D	MINOR CHANGES TO NOTES	SM	07/07	KMCW	DBB
C	MINOR CHANGES TO NOTES	SM	06/07	KMCW	DBB
B	MODIFICATIONS TO FINISHED LEVELS	SM	04/07	RA	DBB
A	TENDER ISSUE	TH	03/07	RA	DBB

Rev	Purpose of Issue	Date	Auth
E	FOR CONSTRUCTION	08/07	DBB
D	FOR TENDER	07/07	DBB
C	FOR TENDER	06/07	DBB
B	APPROVAL IN PRINCIPLE	04/07	DBB
A	FOR TENDER	03/07	DBB

ATKINS
Atkins Consultants Limited ©
Consulting Engineers,
Broadoak, Southgate Park
Bakewell Road
Orton Southgate, Peterborough
PE2 6YS
TEL: (01733) 366900
FAX: (01733) 366999
www.atkinsglobal.com

Client: PETERBOROUGH CITY COUNCIL

Project: A1139 FLETTON PARKWAY JUNCTION 2-3 WIDENING

Title: A1139 FLETTON PARKWAY FOOTBRIDGE GENERAL ARRANGEMENT

Original Scale	Designed/Drawn	Checked	Authorised
As Shown	SP Date 10/06	MDA Date 10/06	SBH Date 10/06

Status	Drawing Number	Rev
C	5046357/BR/GA/2503	E

File: C_5046357_BR_GA_2503_E.DWG
Date: Sep 05, 2007 – 4:13pm Plotted by: hens5038

P:\GBPEB\H and T\Projects\5046357 – Fletton Pway J2–3\30 Structures\CAD\C_5046357_BR_GA_2503_E.DWG