

You are here: > [Home](#) > [Council](#) > [Planning and development](#) > [Planning policies](#) > Brownfield land register

On this page:

- > [What is the brownfield land register](#)
- > [View the brownfield land register](#)

What is the brownfield land register




The Brownfield Land Register is a new initiative to provide up-to-date and consistent information on previously developed sites which are considered appropriate for residential development. Through the Register the council can identify suitable brownfield sites and may also grant 'permission in principle' for residential development.

The Register is updated and published on an annual basis. The Peterborough Brownfield Land Register 2018, available to download below, and has been prepared in accordance with government's data standard.

View the brownfield land register

The Register is published in CSV format (Comma Separated Values i.e. plain text) and GML format (Geography Markup Language i.e. to express geographical features using a GIS Mapping system). In addition, the Council has prepared a summary report which explains the context of the Brownfield Land Register.

Data is released under the government's Open Data agreement.

TITLE	LAST MODIFIED
 BrownfieldRegisterRptDec18.pdf	Jan 21
 Peterborough_brownfieldregister_2018-12-19_rev1.csv	12/17/18
 Peterborough_brownfieldregister_2018-12-19_rev1.gml	12/17/18